

## Northeast Kingdom Section GMC Trail Checklist

### Kingdom Heritage Lands

- Kingdom Heritage Trail (22 mi) 
- Gore Mountain East Trail (2.3 mi) 
- Gore Mountain Trail (4 miles) 
- Middle Mountain North Trail ( 2.2 mi) 
- Middle Mountain South Trail (2.4 mi) 
- Unknown Pond Trail (1.3 mi) 
- Bluff Ridge Trail (8.7 mi) 
- Bluff Community Trail (1.6 mi) 
- Basin Link Trail (0.3 mi) 
- Lookout Trail (0.8 mi) 

### Silvio O Conte National Wildlife Refuge

- Nulhegan River Trail (1 mile)
- North Branch Trail (4 mi)



### Wenlock WMA

- Moose Bog Trail (0.8mi) 



### Brighton State Park

- Shoreline Trail (0.6 mi)
- Main Trail (0.71 mi)
- Loggers Loop (0.12 mi)
- Red Pine Trail (0.21 mi)
- Wooded Walk Trail (0.13 mi)
- Boreal Forest Trail (0.4 mi)



### Norton, Vermont

- Averill Mountain Trail (0.7 mi) 
- Brousseau Mountain Trail (0.9 mi) 




### Bald Mountain

- Mad Brook Trail (2.9 mi) 
- Long Pond Trail (2.1 mi) 





### Haystack Mountain

- North Trail (0.9 mi) 
- South Trail (1.1 mi) 
- Long Pond Rd. (1.2 mi)



### Mount Pisgah

- East Trail (1.9 mi) 
- South Trail (1.7 mi) 
- North Trail (2.2 mi) 




### Mount Hor

- Herbert Hawkes Trail (1.4 mi) 
- Mount Hor Trail (1.8 mi) 
- Brookside Trail (0.9 mi) 
- Southshore Loop Trail (1.8 mi) 
- CCC Road (1.7 mi)

### Moose Mountain




- Moose Mountain Trail (2.5 mi) 
- Willoughby Lookout Spur (0.3 mi) 

### Wheeler Mountain

- Wheeler Mountain Trail (2.4 mi) 
- Wheeler Pond Trail (0.6 mi) 
- Gnome Stairs Trail (0.3 mi) 
- Boiling Springs Trail (1.2 mi)

## Northeast Kingdom Section GMC Trail Checklist

### Sentinel Rock State Park (1.6 mi)

- Fence Line Trail 
- Sentinel Rock Trail 
- Scott's Loop Trail 






### Newark Pond Natural Area (1.0 mi)

- Newark Pond Trail



### Westmore Town Forest Trails (1.3 mi)

- Paul Moffatt Trail
- Back Loop Trail
- Erland Gjessing Bog Walk

### Burke Mountain

- Red Trail (2.5 mi) 
- West Peak Trail (0.9 mi) 
- Summit Trail (0.4 mi) 
- Profile Trail (0.2 mi) 
- CCC Road (2.1 mi) 

### Holbrook State Park (3.5 mi)

- Holbrook Trail 
- Summit Loop 

### Cow Mountain (5.0 mi)

- Cow Mountain Pond Trail
- Cow Mountain Trail
- Priscilla Carpenter Goss Memorial Trail
- Back Loop Trail

### Victory Basin WMA (27.5 mi)

- Golden Road Trail (2.5mi)
- Bog Pond Trail
- Portland Pipeline
- Rogers Brook Trail
- Multi-use Trail
- Damn's Crossing Trail
- Railroad Trail
- Umpire Road

### Lyndon State Forest (4.9 mi)

- Darling Loop
- Permit
- Wedgey
- Ploem
- Hawes Loop
- Jack Pine
- Cutover
- Moss Land
- Xylem

### Maidstone State Park

- Moose Trail ( $\frac{3}{4}$  mile)
- Loon Trail ( $\frac{1}{2}$  mile)
- Shore Trail ( $\frac{1}{2}$  mile)